











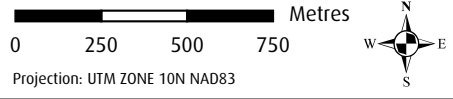


- Recreational Trail by Name
(With Distance)**
- Harrison Trail (3.1km)
 - Lakes Connector Trail (1.8km)
 - Peden Lake Trail (3.3km)
 - Riverside Trail (4.5 km)
 - Todd Creek Trail (3.7km)
 - Todd Creek Bypass Trail (0.8km)
 - No Official Name
- Recreational Trail by Designated Use**
- Undesignated Wilderness Trail
 - Hiking Trail
 - Hiking/Cycling/Equestrian
 - Unofficial Trail (Not Maintained)

Park Amenities			
	Accessible Parking		Parking
	Accessible Toilet		Picnic Area
	Beach		Shelter
	Bicycle Rack		Viewpoint
	Campground		Galloping Goose Km marker
	Information		Trestle

- Map Features**
- Access to Regional Trail
 - Sooke Potholes Regional Park
 - Sea to Sea Regional Park
 - Sooke Potholes Gateway
 - Sooke Potholes Provincial Park
 - Parking Lot
 - No Public Access
 - Lake
 - Creek / River
 - Galloping Goose Regional Trail
 - Park Road
 - Seasonal Campground Road
 - Municipal/Electoral Boundary
 - Contour (100m interval)
 - Contour (20m interval)



DISCLAIMER
Important This map is for general information purposes only. The Capital Regional District (CRD) makes no representations or warranties regarding the accuracy or completeness of this map or the suitability of the map for any purpose. **This map is not for navigation.** The CRD **will not be liable** for any damage, loss or injury resulting from the use of the map or information on the map and the map may be changed by the CRD at any time.

March, 2025 | RP_SP_WebMaps.mxd | dataservices@crd.bc.ca