



# CRUISE WITH COURTESY



Help everyone have a safe and enjoyable experience on CRD regional trails by practicing good trail etiquette.

E&N Rail Trail  
Galloping Goose Regional Trail  
Lochside Regional Trail

---

# Trail Etiquette

Regional trails are multi-use, which means that all those who can safely walk, pedal or wheel are welcome.

## Remember to:

- ✓ keep to the right
- ✓ yield to pedestrians
- ✓ mind your speed
- ✓ alert others before passing
- ✓ keep dogs on leash
- ✓ respect the environment







Whether you  
use regional  
trails for active  
transportation,  
recreation or  
commuting,  
**there is  
always time  
to be kind.**

---







Consider a nod, wave  
or smile when passing  
others. Together we  
can create a culture of  
compassion where  
sharing the trail is an  
opportunity, not a  
challenge.






















[Learn more](#)

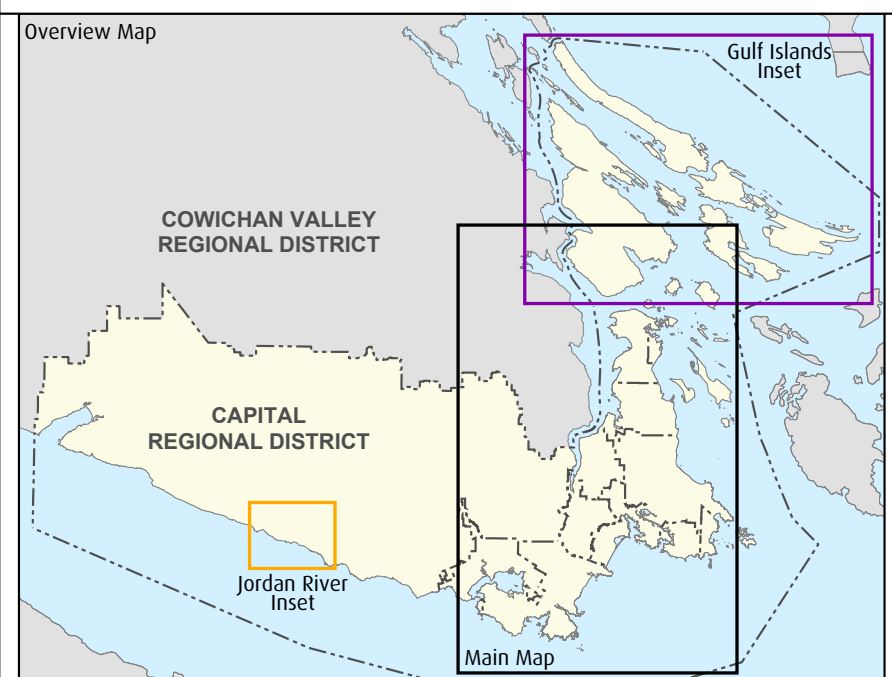


## Regional Parks and Trails Map



- |   |  |   |                               |   |                    |
|---|--|---|-------------------------------|---|--------------------|
|  | E6N Rail Trail - Paved                                   |  | Galloping Goose - Paved       |  | Lochside - Paved   |
|  | E6N Rail Trail - To Be Completed                         |  | Galloping Goose - Gravel      |  | Lochside - Gravel  |
|  | E6N Rail Trail Shared Route with Galloping Goose (Paved) |  | Galloping Goose Km Marker     |  | Lochside Km Marker |
|   |  |  | Mayne Island Regional Trail - |   |                    |

- |   |                                    |   |  |
|---|------------------------------------|---|--|
|  | BC Transit Exchange or Park & Ride |  | Regional Park                                    |
|  | Campground                         |  | Other Park or Protected Area                     |
|  | Drinking Fountain                  |  | Department of National Defence                   |
|  | Hospital                           |  | Drinking Water Supply Area<br>(No Public Access) |
|  | Parking                            |  | First Nation Reserve                             |
|  | Toilet                             |  | Municipal / Electoral Area Boundary              |
|  | Information / Rest Stop            |  | Regional District Boundary                       |
|  | Ferry Terminal                     |  | Ferry Route                                      |
|  | Visitor Centre                     |  | Road   |
|  | Bridge / Trestle on Regional Trail |  | Highway  |
|  | Lake / Reservoir                   |   |  |



# Find a regional park or trail

250.478.3344 | [crdparks.bc.ca](http://crdparks.bc.ca) | [www.crd.ca/parks](http://www.crd.ca/parks)