


Magic Lake Estates Water System




Making a difference...together

1:11,000

0 2550 100 150 Metres

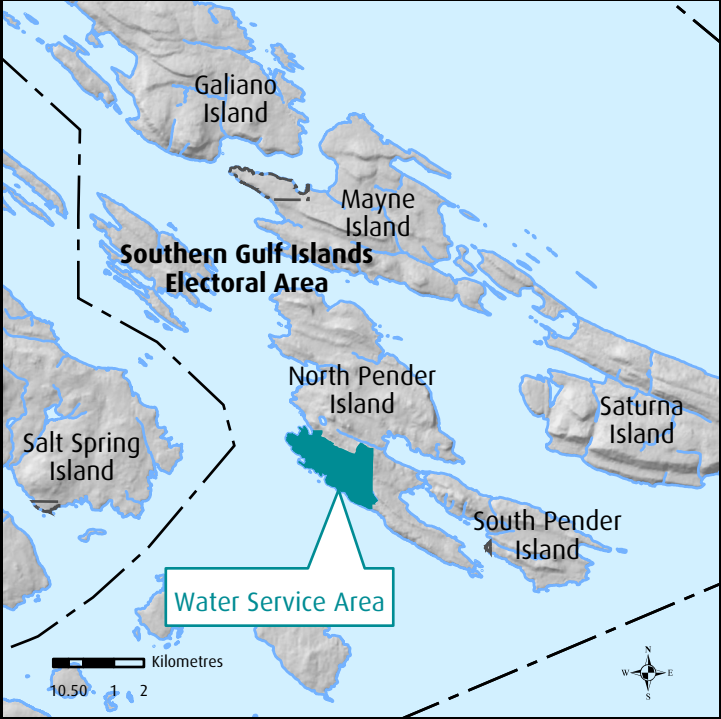
UTM Zone 10N NAD 1983



DISCLAIMER

Important This map is for general information purposes only. The Capital Regional District (CRD) makes no representations or warranties regarding the accuracy or completeness of this map or the suitability of the map for any purpose. **This map is not for navigation.** The CRD **will not be liable** for any damage, loss or injury resulting from the use of the map or information on the map and the map may be changed by the CRD at any time.

October 2024 | LS_Magic Lake Estates_System_11x17.mxd | helpdesk@crd.bc.ca














Southern Gulf Islands Electoral Area

Water Service Area

Scale: 0 1 2 Kilometres

Islands shown: Galiano Island, Mayne Island, North Pender Island, Salt Spring Island, Saturna Island, South Pender Island.

-  Water Service Area
-  Distribution Main
-  Untreated Supply Main
-  Treatment Plant
-  Reservoir (Storage Tank)
-  Pump Station
-  Pressure Control Station
-  Water Well
-  Hydrant
-  Standpipe
-  Air Valve