









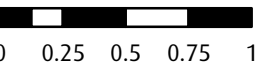


<ul style="list-style-type: none"> <li> Fire Protection Service Area</li> <li> First Nation Reserve</li> <li> CRD Boundary</li> <li> Municipal &amp; Electoral Area Boundary</li> <li> Lot Boundaries</li> <li> Major Roads</li> <li> Roads</li> <li> Regional Park</li> <li> Other Park</li> </ul>	<p style="text-align: right;"><b>CAPITAL REGIONAL DISTRICT</b></p> <p style="text-align: center;"><b>Shirley</b> <b>Fire Protection Service Area</b></p> <p style="text-align: center;"> Making a difference...together</p> <p style="text-align: center;"><b>1:30,000</b></p> <p style="text-align: center;"> Kilometres 0 0.25 0.5 0.75 1</p> <p style="text-align: center;"><small>Projection: Universal Transverse Mercator, Zone 10, North, North American Datum 1983.</small></p> <p><b>DISCLAIMER</b> <small>Important This map is for general information purposes only. The Capital Regional District (CRD) makes no representations or warranties regarding the accuracy or completeness of this map or the suitability of the map for any purpose. This map is not for navigation. The CRD will not be liable for any damage, loss or injury resulting from the use of the map or information on the map and the map may be changed by the CRD at any time.</small></p> <p style="text-align: right;"><small>July 2014   Shirley_fpsa.mxd   gis@crd.bc.ca</small></p>
--	--