




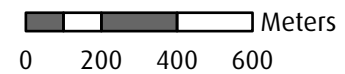
CAPITAL REGIONAL DISTRICT

Willis Point Fire Protection Service Area



-  Fire Protection Service Area
-  Lot Boundaries
-  Lakes & Wetlands
-  First Nation Reserve
-  Park
-  Municipal Boundary

1:20,000



Projection: Universal Transverse Mercator, Zone 10, North, North American Datum 1983.

DISCLAIMER

Important: This map is for general information purposes only. The Capital Regional District (CRD) makes no representations or warranties regarding the accuracy or completeness of this map or the suitability of the map for any purpose. **This map is not for navigation.** The CRD will not be liable for any damage, loss or injury resulting from the use of the map or information on the map and the map may be changed by the CRD at any time.